









Biddeford

Urbanized Area & Priority Watershed

-  Priority Watershed, Thatcher Brook
-  Biddeford Urbanized Area (UA)
-  Overlap - UA & Priority Watershed
-  Town Boundaries
-  Waterbodies
-  Wetlands
-  Roads
-  Streams



Data: MEGIS, ME DEP, CCSWCD
 Coordinates: NAD83, UTM, 19N
 Map: CCSWCD, October 2013

